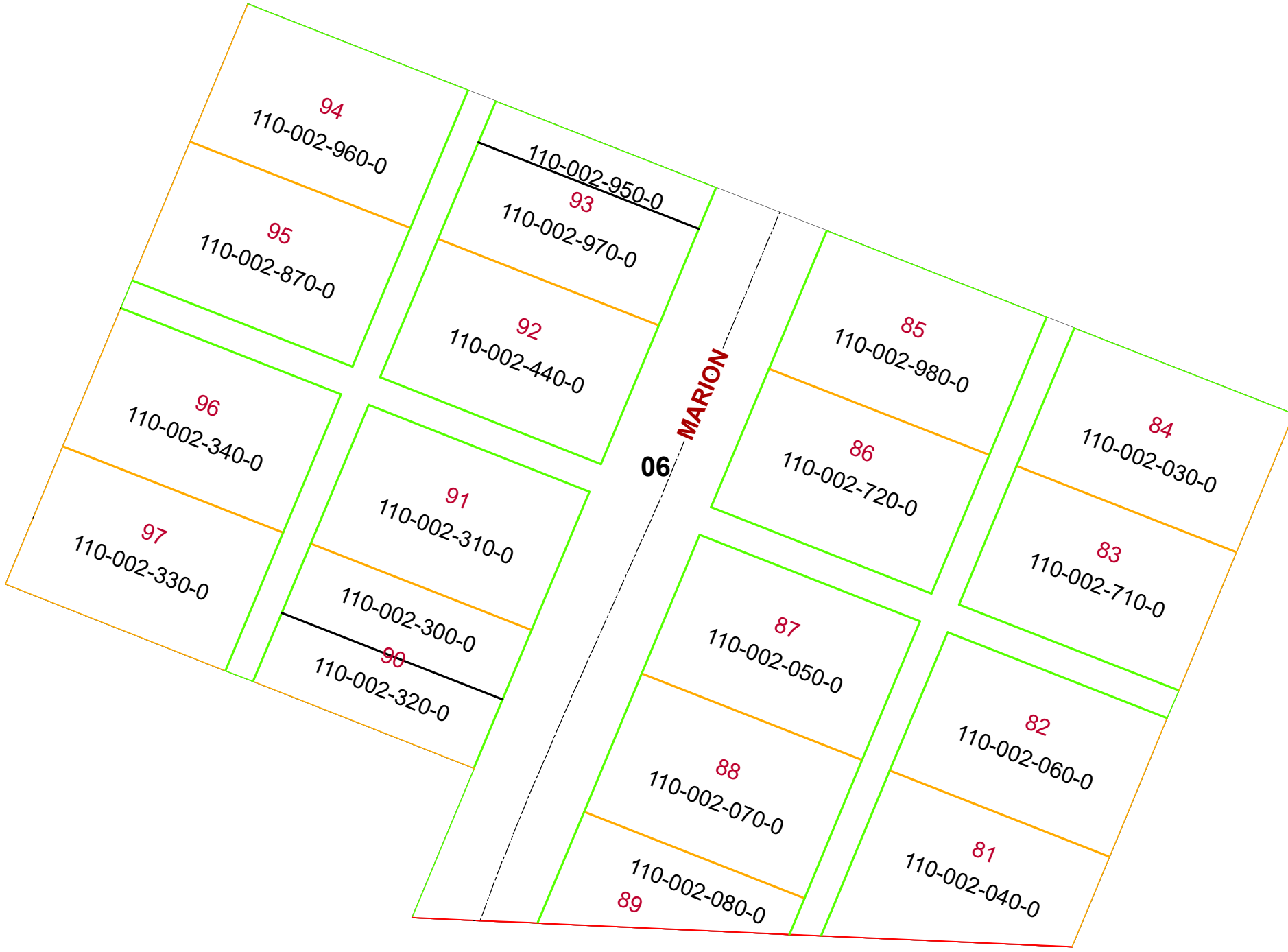



MARION TOWNSHIP FRACTION 06 R12 TWP 8 MORGAN COUNTY, OH

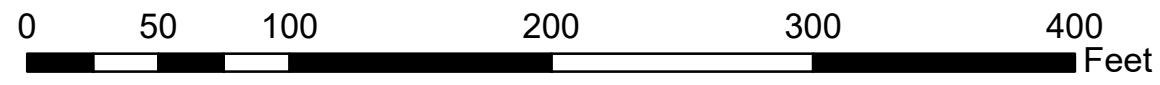
BUNDY'S ADDITION TO CHESTERHILL



PIN	Owner	VOL	PAGE	LegalDescr	Acres
110-002-960-0	GILLESPIE SHELDON A	OR224	3384	INLOT 94 BUNDY'S ADDITION	0
110-002-950-0	GOINS DONALD L	OR109	171	INLOT 93 BUNDY'S ADDITION	0
110-002-080-0	HILL CAROLYN S	OR230	2849	INLOT 89 BUNDY ADDITION	0
110-002-040-0	HILL CAROLYN S	OR230	2849	INLOT 81 BUNDY ADDITION W	0
110-002-070-0	HILL CAROLYN S	OR230	2849	INLOT 88 BUNDY ADDITION	0
110-002-060-0	HILL CAROLYN S	OR230	2849	INLOT 82 BUNDY ADDITION SU	0
110-002-050-0	HILL CAROLYN S	OR230	2849	INLOT 87 BUNDY ADDITION	0
110-002-980-0	HOPSTETTER STEPHEN P & SAVANNAH L	OR220	2565	INLOT 85 BUNDY'S ADDITION	0
110-002-030-0	JENKINS JAMES	D.V 201	14	INLOT 84 BUNDY'S ADDITION	0
110-002-710-0	MAYLE GREGORY A	OR234	4658	INLOT 83 BUNDY ADDITION	0
110-002-720-0	MAYLE GREGORY A	OR234	4658	INLOT 86 BUNDY ADDITION	0
110-002-970-0	MAYLE ROBERT J & MICHELLE R	OR15	351	INLOT 93 BUNDY'S ADDITION	0
110-002-440-0	MCMICHAEL JONNY A	OR152	457	INLOT 92 BUNDY ADDITION	0
110-002-320-0	QUAKERHILL ENTERPRISES LTD	OR52	739	INLOT 90 BUNDY ADDITION S	0
110-002-300-0	QUAKERHILL ENTERPRISES LTD	OR52	739	INLOT 90 BUNDY ADDITION N	0
110-002-330-0	QUAKERHILL ENTERPRISES LTD	52	739	INLOT 97 BUNDY ADDITION W	0
110-002-310-0	QUAKERHILL ENTERPRISES LTD	OR52	739	INLOT 91 BUNDY ADDITION	0
110-002-340-0	QUAKERHILL ENTERPRISES LTD	OR52	739	INLOT 96 BUNDY ADDITION W	0
110-002-870-0	SHOOK STEVEN DUANE	OR234	5	BUNDY'S ADDITION INLOT 95	0



Boundaries	
----- Hidden	----- ROW
----- Hydro	----- Section
----- Roads	----- Lot
----- County	----- Township
----- Parcel	----- Parcels



Disclaimer: The information that these maps contains is for reference purposes only. Please bring any errors to the attention of the Engineer's Office staff.
Thank you